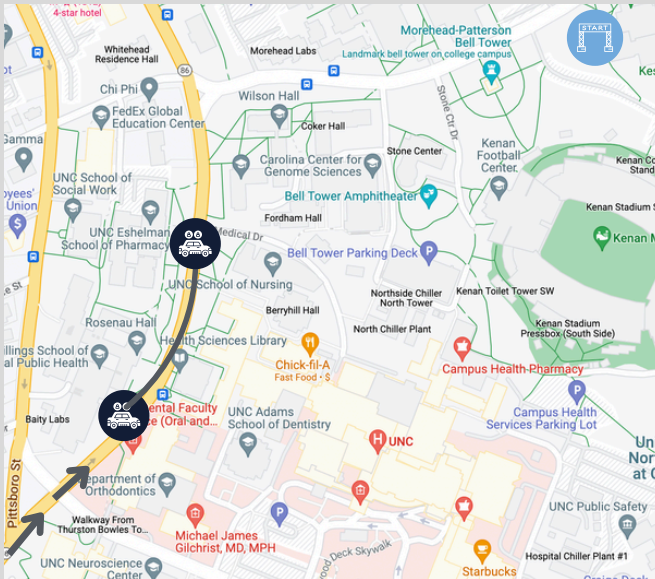



Race Day Parking Ride Share/Drop-off Info



Ride Share/Drop-Off Information: If you're planning to use ride-share or be dropped off, please use the following locations below.

BEST Drop-Off Location: Columbia St. between Manning Dr. & Medical Drive - **Please use the bus lane for drop-off!**

Driving Directions: Columbia Ave is one-way and runners will need to access this drop-off location from the south!



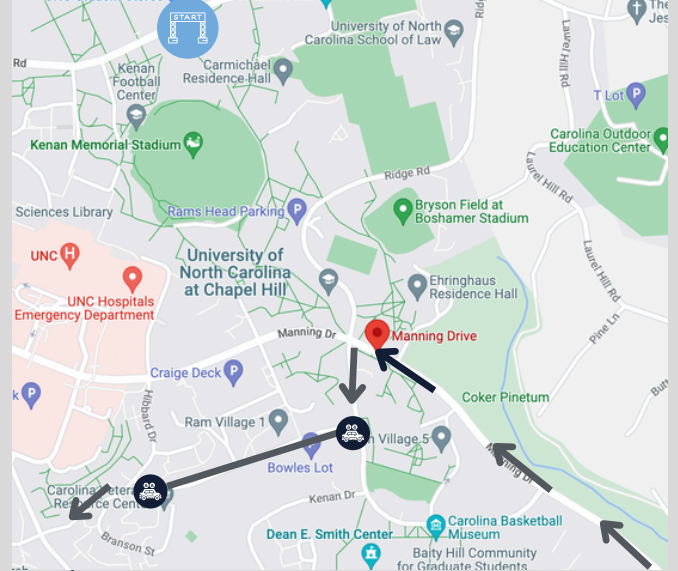
 Ride Share Drop-Off Area - Bus Lane on Columbia between Manning Dr. & Medical Dr.

 Ride Share Route on Columbia St.  Race Start Line



Alternate Drop-off Location: William Blythe Avenue

Driving Directions:

- From 15-501, turn onto Manning Drive.
- Turn onto Skipper Bowles Drive.
- Turn onto William Blythe Avenue.
- **Exit William Blythe Left onto Hibbard Dr. to Mason Farms Road.**



 Ride Share Route to William Blythe Ave. Drop Off Area

 Ride Share Drop-Off Area on William Blythe Ave.  Race Start Line

Road Closures/Detours:

Please follow the driving instructions provided to get to the race. Use Waze to avoid road closures on race day.

Roads utilized for the race course will be closed and reopened on a rolling basis as runners pass through the course. For more information, please take a look at the road closure list on our [website](#).