



## GENERAL PARKING INFO

To provide a smooth parking experience for all involved, we ask that all participants follow the parking plan we've created. We are expecting around 7000 participants on race day, so it's important that everyone follows these directions to decrease congestion.

Please read the parking information closely prior to race day and follow the directions of the parking attendants on race day.

### Five Things to Know!

1

We recommend that participants park in **specific lots** on UNC campus **based on the distance they are running**. The recommended lots are on the next bib and are **printed on the back of your bib**.

2

Please **ride-share, carpool, bike, or walk** in effort to limit congestion. If you're getting dropped off, recommended drop off locations can be found on page 4.

3

If you are carpooling and there are participants in the car who are running different distances, **follow the parking instructions based on the driver's distance**.

4

All distances must **be parked by 6:30 AM** to avoid the UNC hospital shift change traffic.

5

Please follow our [driving directions](#) to avoid road closures on race day. We also recommend using Waze to be routed around the closures.

**Make a plan** before race morning about how you're getting to the race and where you intend to park!

# TAR HEEL 10 MILER PARKING

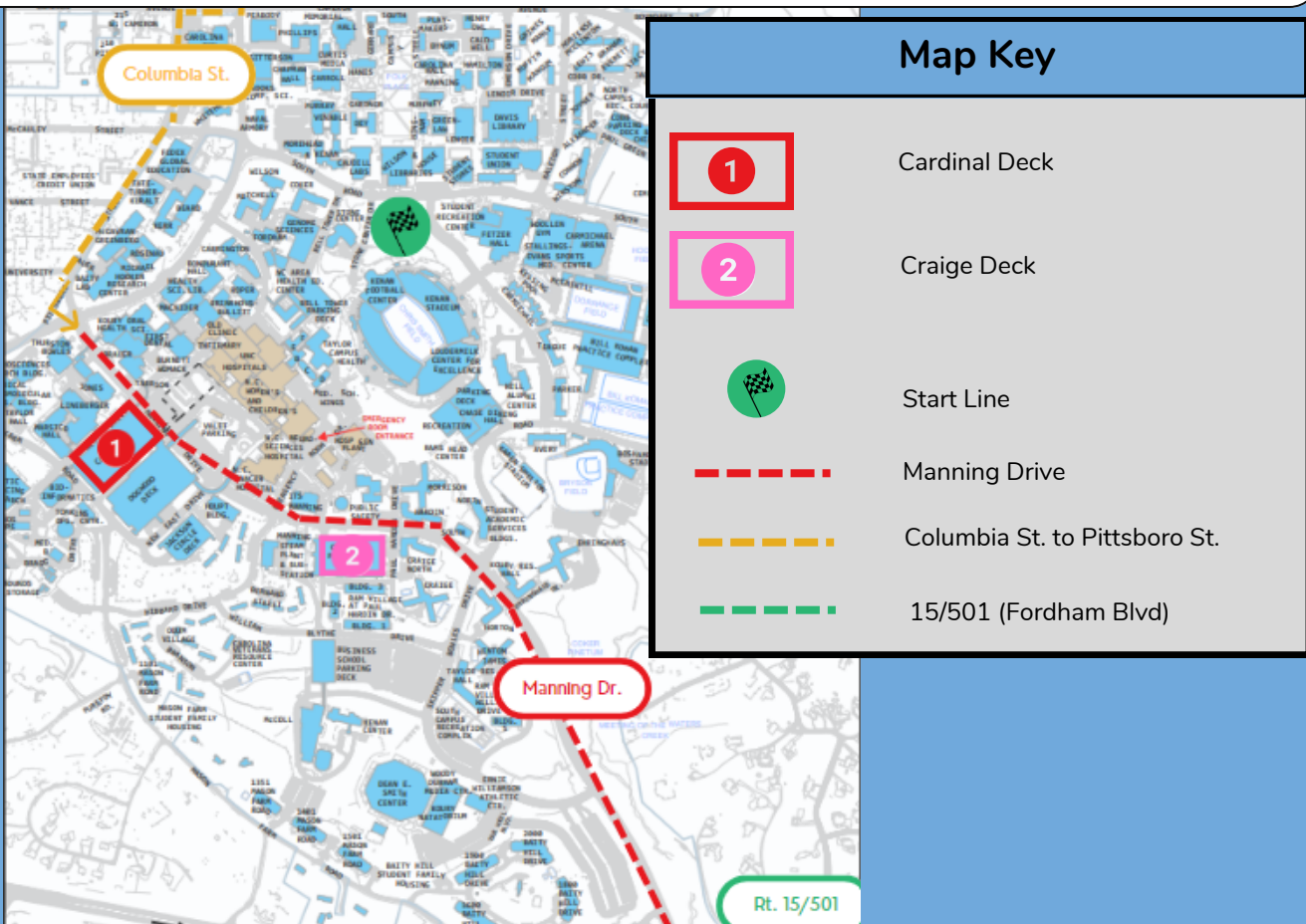
**Driving Directions:** To avoid race day road closures, please review & follow the [driving directions](#) to the event.

We also recommend using Waze on race morning to be routed around road closures.

## Parking Option A: UNC Campus Parking

If you're running the **10 Miler** and plan to park on campus, your parking options are:

- Cardinal Deck | [3 West Drive, Chapel Hill](#)
- Craige Deck | [Manning Drive, Chapel Hill](#)

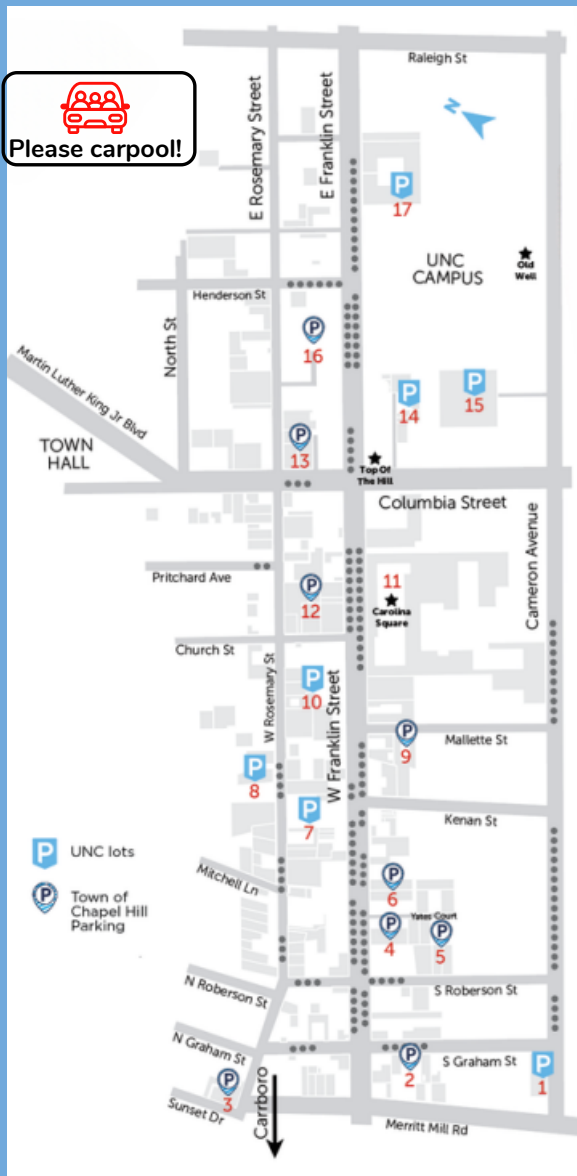


Please carpool!

## Parking Option B: Town of Chapel Hill Parking

If you're running the 10 Mile Distance and plan to park at one of the Town of Chapel Hill Lots, [please see this map to view the options](#). Please note that these lots are **pay to park** on race day.

# TOWN OF CHAPEL HILL PARKING



## DOWNTOWN CHAPEL HILL

- 1 Cameron/Graham St. Lot**  
(602 W. Cameron St.)
- 2 S. Graham St. Lot**  
(108 S. Graham St.)
- 3 Rosemary/Sunset Lot**  
(604 W. Rosemary St.)
- 4 427 W. Franklin St. Lot**  
(next to Lantern Restaurant)
- 5 Courtyard Lot**  
(access from S. Roberson St.)
- 6 415 W. Franklin St. Lot**  
(next to 411 West)
- 7 UNC 440 South Lot**  
(400 W. Rosemary St.)
- 8 UNC 440 North Lot**  
(401 W. Rosemary St.)
- 9 Mallette Street Lot**  
(106 Mallette St.)
- 10 UNC Development Lot**  
(307 W. Rosemary St.)
- 11 Carolina Square**  
(133 W. Franklin St.) First 45 minutes is free; \$2/90 minutes and \$5 for each additional hour
- 12 140 West Deck**  
(access at 213 W. Rosemary St.)
- 13 Rosemary/Columbia Lot**  
(100 E. Rosemary St.)
- 14 UNC Porthole Alley Lot**  
(access near 101 S. Columbia St.)
- 15 UNC Swain Lot**  
(access on E. Cameron Ave.)

All Town of Chapel Hill public parking is free on Sundays and town holidays.



Off-street parking, decks and surface lots require payment Monday-Saturday, 8 a.m. to 8 p.m., at \$1.50/hour with a 10-hour maximum.

All UNC parking is available weekdays after 5 p.m. at \$1/hour and free on the weekends; unless noted above.

Pre-pay for your parking at a nearby pay station or on the ParkMobile App. Look for your three-digit space number painted on the ground or on the curb.

Visit [parkonthehill.com](http://parkonthehill.com) for up-to-date parking information and where to appeal town tickets.



- 16 Wallace Deck**  
(150 E. Rosemary St.)
- 17 UNC Morehead Planetarium Lot**  
(250 E. Franklin St.) \$1.75/hour; free parking from 5 p.m. on Friday until 7:30 a.m. on Monday ▶

## Recommended Downtown Parking Lots Close to Start Line

#12: 140 West Deck | 146 Spots | Access at 213 W. Rosemary St.

#13: Rosemary/Columbia Lot | 70 Spots | Access at 100 E. Rosemary St.

#16: Wallace Deck | 220 Spots | Access at 150 E. Rosemary St

#9: Mallette St. Lot | 70 Spots | Access at 106 Mallette St.

#6: 415 W. Franklin St. Lot | 65 Spaces | Access at 415 W. Franklin St.

#4. 427 W. Franklin St. Lot | 45 Spots | Access at 427 W. Franklin St.

**All parking locations are approximately a 15 minute walk to the start line.**

**All lots are paid lots beginning at 8 AM. Participants will need to pay prior to heading to the start line.**



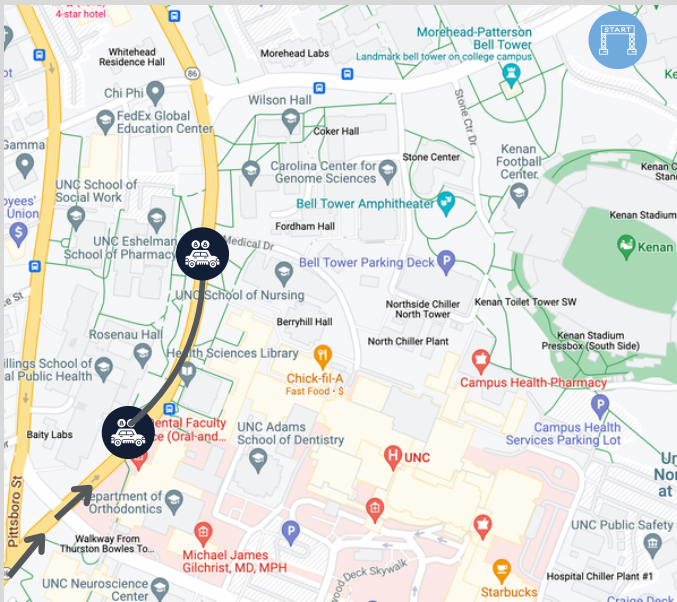
# RIDE SHARE & ROAD CLOSURES

## Ride Share/Drop-Off Information

If you're planning to use ride-share or be dropped off, please use the following locations below.

**BEST Drop-Off Location:** Columbia St. between Manning Dr. & Medical Drive - **Please use the bus lane for drop-off!**

**Driving Directions:** Columbia Ave is one-way and runners will need to access this drop-off location from the south!



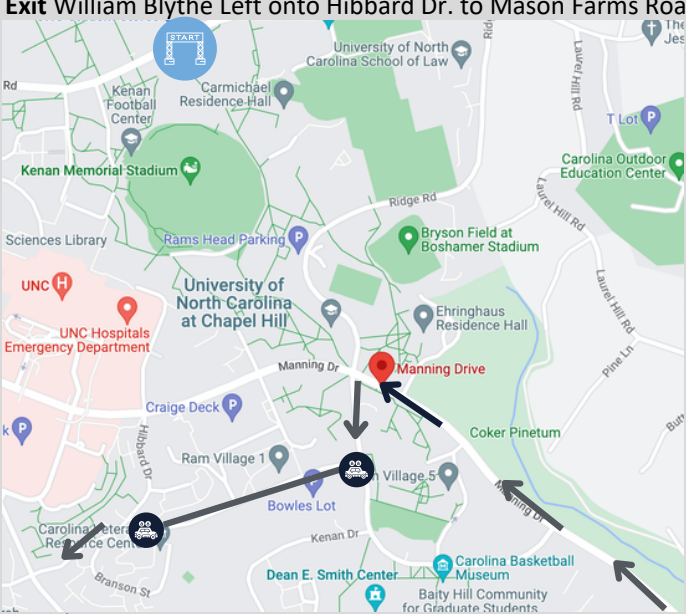
Ride Share Drop-Off Area - Bus Lane on Columbia between Manning Dr. & Medical Dr.

Ride Share Route on Columbia St. Race Start Line

**Alternate Drop-off Location:** William Blythe Avenue

### Driving Directions:

- From 15-501, turn onto Manning Drive.
- Turn onto Skipper Bowles Drive.
- Turn onto William Blythe Avenue.
- **Exit William Blythe Left onto Hibbard Dr. to Mason Farms Road.**



Ride Share Route to William Blythe Ave. Drop Off Area

Ride Share Drop-Off Area on William Blythe Ave. Race Start Line

## Road Closures/Detours:

**Please follow the driving instructions provided to get to the race. Use Waze to avoid road closures on race day.**

Roads utilized for the race course will be closed and reopened on a rolling basis as runners pass through the course. For more information, please take a look at the road closure list on our [website](#).